

# TREVOR BASIN AREA MASTERPLAN

The Bridge That Connects

7<sup>th</sup> October 2019

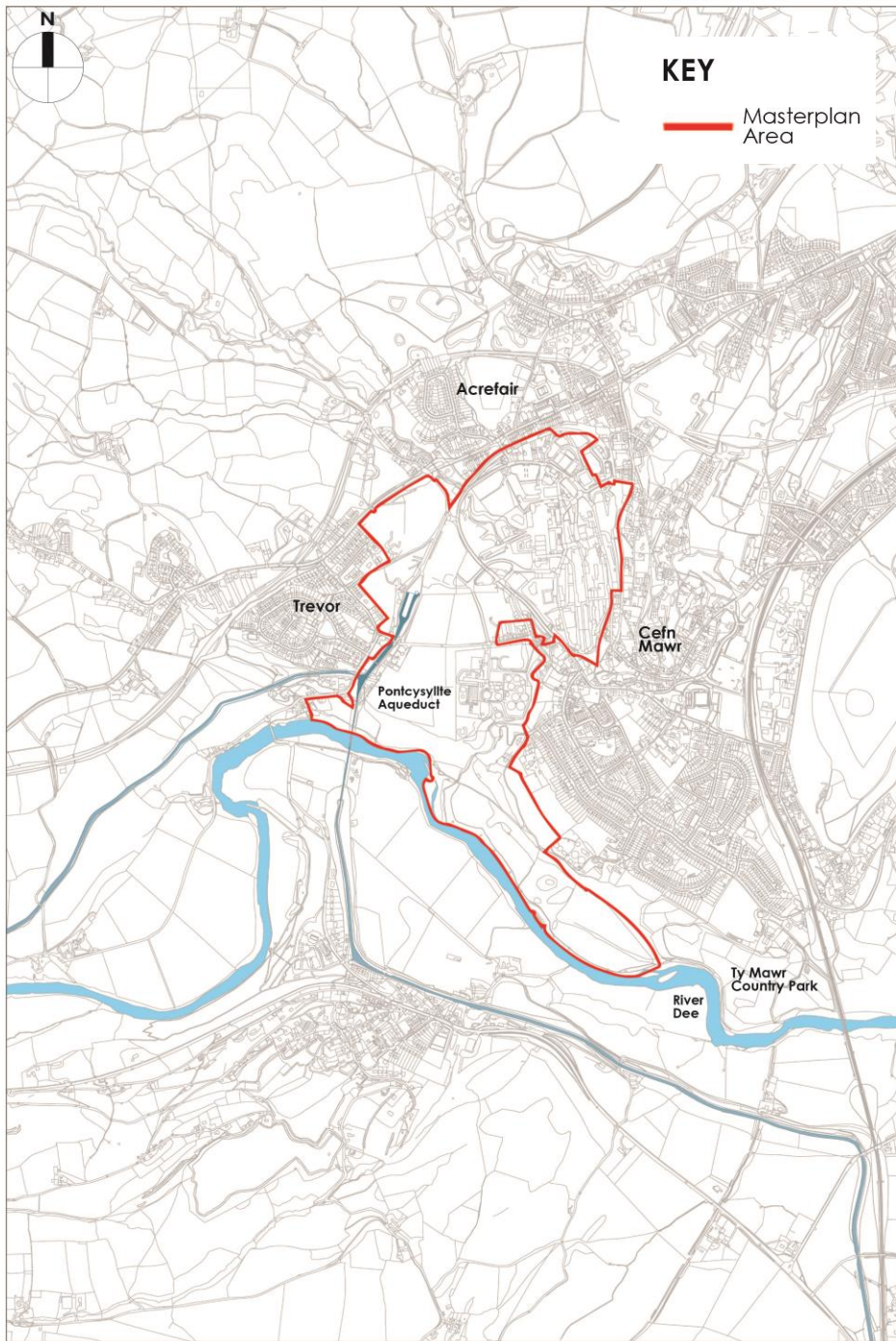
 **ARCADIS** | Design & Consultancy  
for natural and  
built assets

 **LegatOwen**  
CHARTERED SURVEYORS

 **Solutia**<sup>™</sup>

  
**wrexham**  
COUNTY BOROUGH COUNCIL  
CYNGOR BWRDEISTREF SIROL  
**wreccsam**

 **Glandŵr Cymru**  
Canal & River Trust in Wales  
Da yw bod wrth y dŵr



## The Brief in Brief

- Masterplan boundary
- Three zones:
  - Trevor Basin & adjoining land
  - Main industrial site
  - Woodland, country park, riverside areas
- Three landowners



# Key Aims & Objectives:

- To reach a **viable and deliverable** masterplan, including:
- Safeguard the World Heritage Site
- Maximise economic & community benefits
- Realistic options for brownfield regeneration
- Minimise brownfield maintenance
- Enhance visitor attractions & dwell time
- Balance needs of community, residents and visitor numbers
- Improve accessibility
- Health & wellbeing of community & visitors
- Explore viability for extending canal / waterspace
- Effective community engagement
- Inform ongoing LDP process
- Inform Client's asset management strategy for landholdings

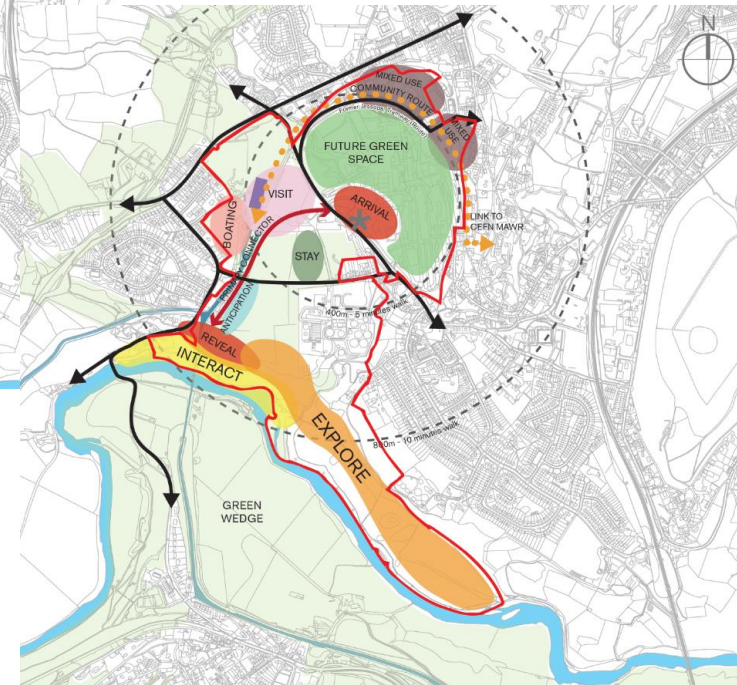
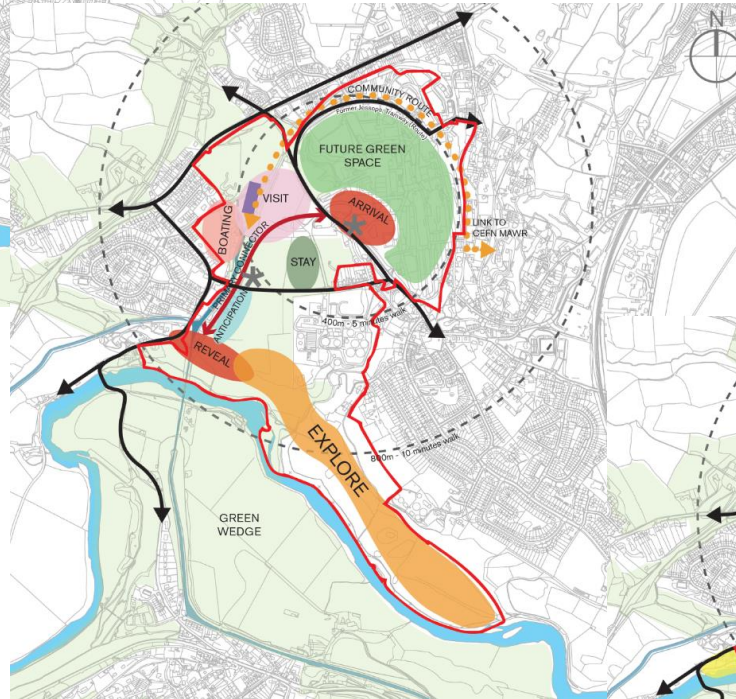
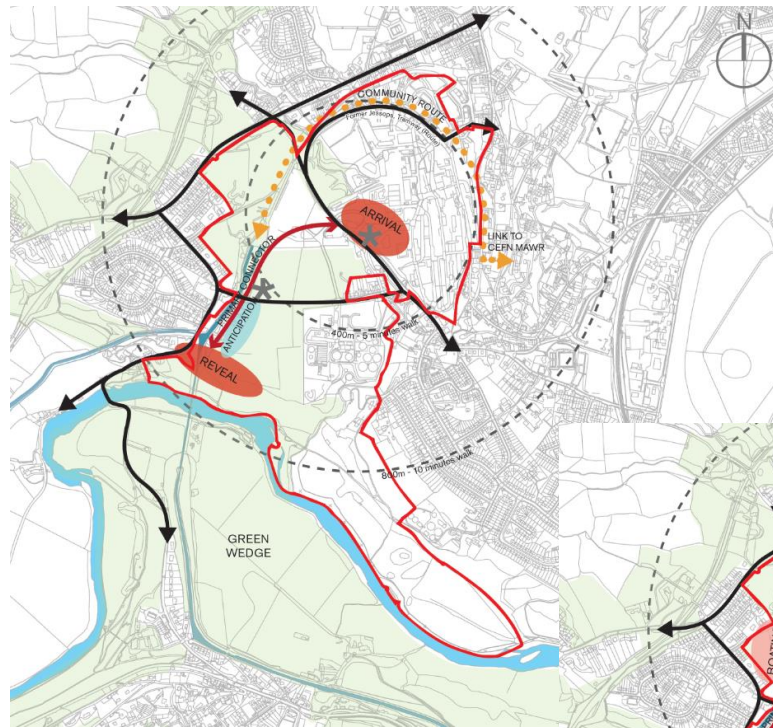




- A bespoke response to a unique opportunity
- An all inclusive vision (clients, community & visitors)
- Need to embrace the World Heritage Site
- Seek value added e.g. community value, visitor attractions & services, connectivity, employment
- Green infrastructure opportunities
- Economic impacts and opportunities
- Innovation – delivering something unique

# Opportunities identified through consultation





# Preliminary Zoning Ideas

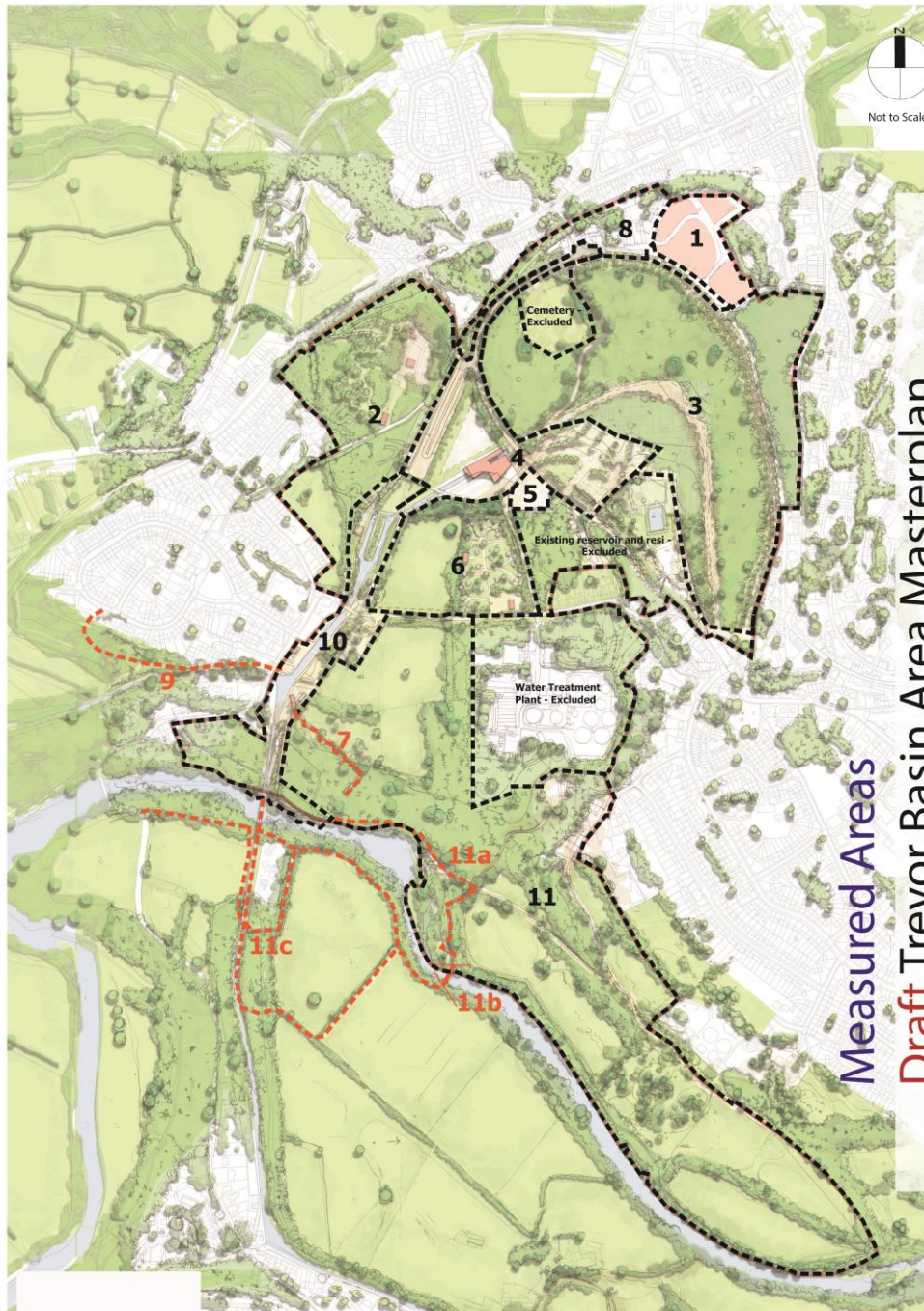
## Case Studies

- Stonehenge Visitor Centre
- Giant's Causeway Visitor Centre
- Heritage boats e.g. Cutty Sark
- Falkirk Wheel
- Treetop walks / viewing platforms e.g. Kew Gardens
- Visitor attractions e.g. Zipworld / Bounce Below
- Glamping sites



# Emerging Masterplan

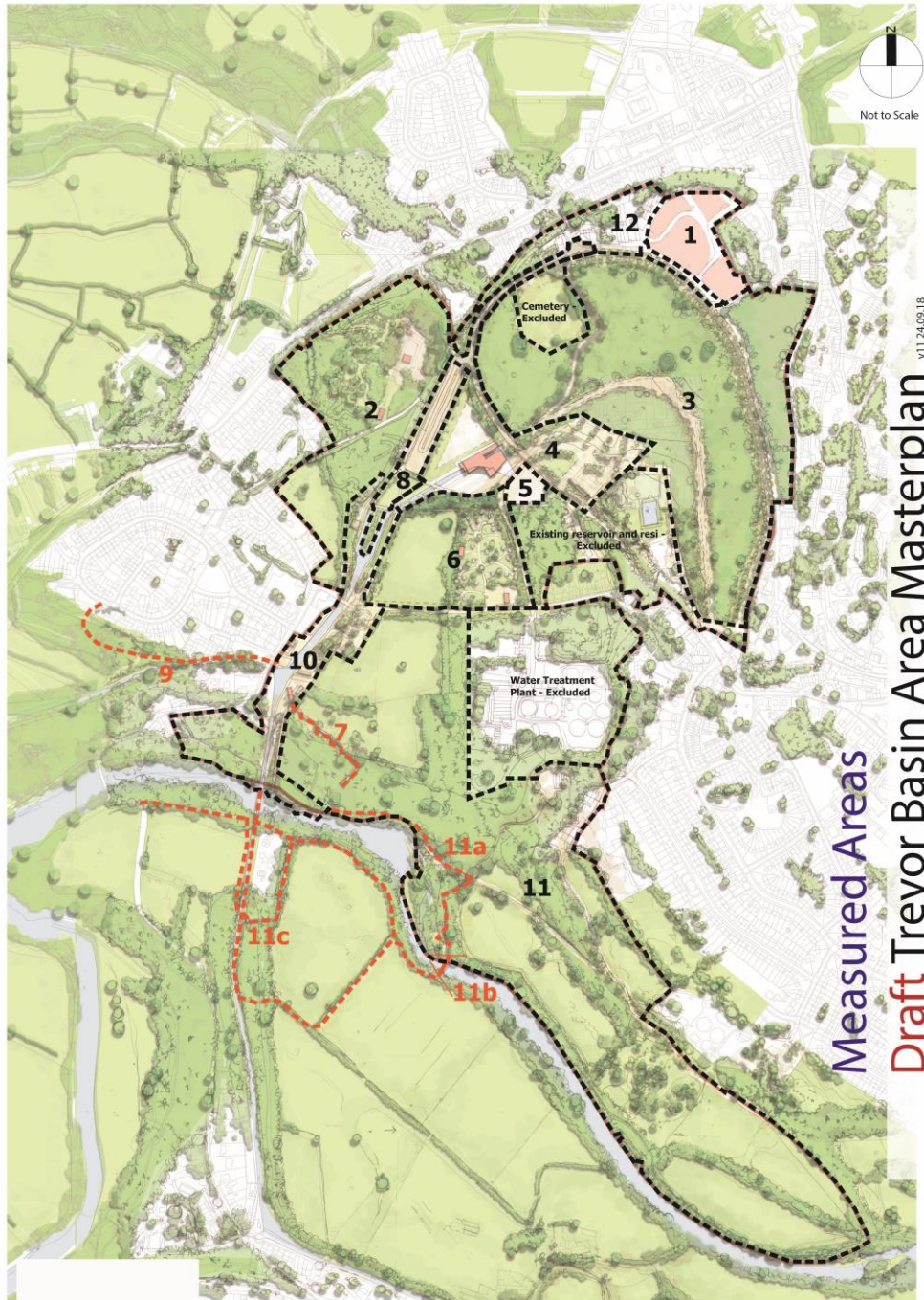
1. Potential Mixed Use Development
2. Woodland Activity & Education Centre
3. Former Manufacturing Area – Future Green Space
4. Primary Arrival / Car Parking / Welcome Centre
5. Development Plot
6. Glamping / Camping Site & Open Space
7. Treetops Walk – ‘Telford’s Treetops’
8. Former Viaduct Footpath
9. Clinker Trail
10. Basin Area
11. Dee Valley Walks & River Bridge





A scenic view of a canal with several narrowboats moored along a stone wall. The water is calm, reflecting the surrounding greenery and the boats. The scene is set in a lush, wooded area with a grassy bank and a stone wall in the foreground. In the background, there are more trees and a building with a sign that partially reads 'JO'.

**Next Steps**



Economic, social and wellbeing **assessment** of opportunities

Present a **robust** case for public / private funding for core elements

**Amend / finalise** the masterplan subject to the outcomes of the above

Trevor Basin Area Masterplan showcased as a **transformational cross-portfolio** project